



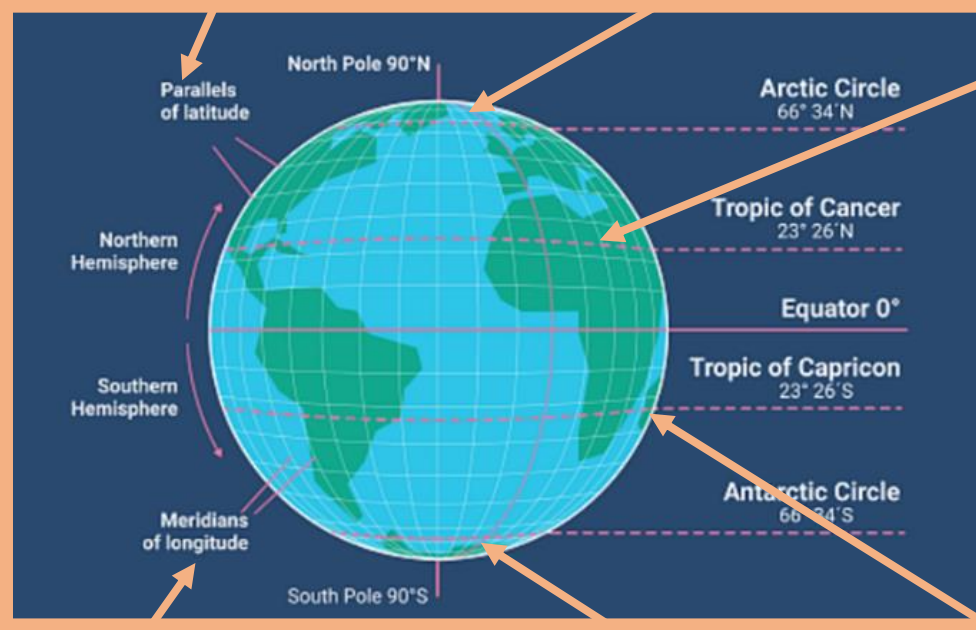
“What do the grids on a map tell us about a location?” (Geography)”

Big Ws:

➤ **Prime/ Greenwich Meridian**- the line labelled 0° longitude.

latitude: lines parallel to the equator that show how far north or south a place is.

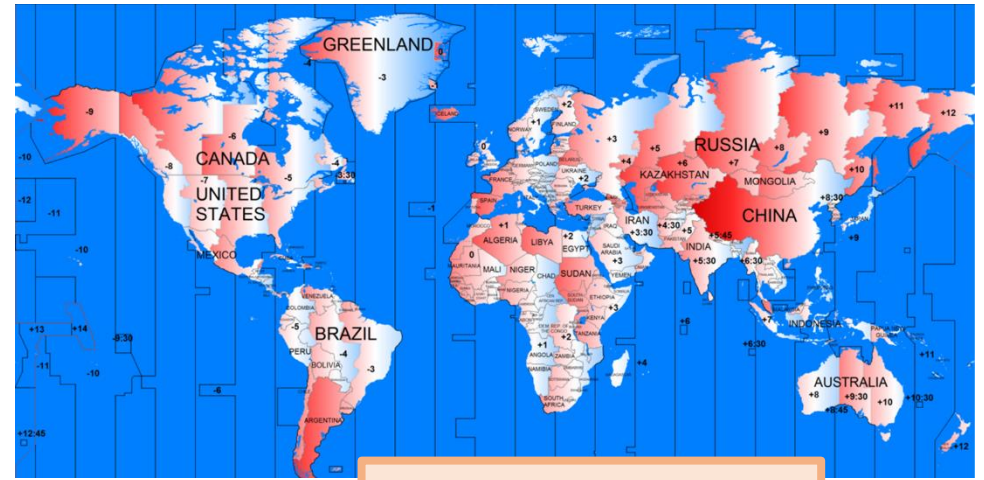
Arctic Circle: one of the five major circles of latitude. It is the most northern circle.



longitude: lines running from top to bottom of the Earth that show how far east or west a place is.

Antarctic Circle: one of the five major circles of latitude. It is the most southern circle.

Big Ws: Time Zones



- Divided by meridians.
- One hour difference in adjoining zones.




Tropic of Cancer: Most northernly circle of latitude.

Tropic of Capricorn: Most southernly circle of latitude.

Important People

Sir Sandford Fleming
(1827 -1915)



- Created the **world map** with the **time zones** that we use today.